

OpenStreetMap Chile

CAPTURA DE DATOS

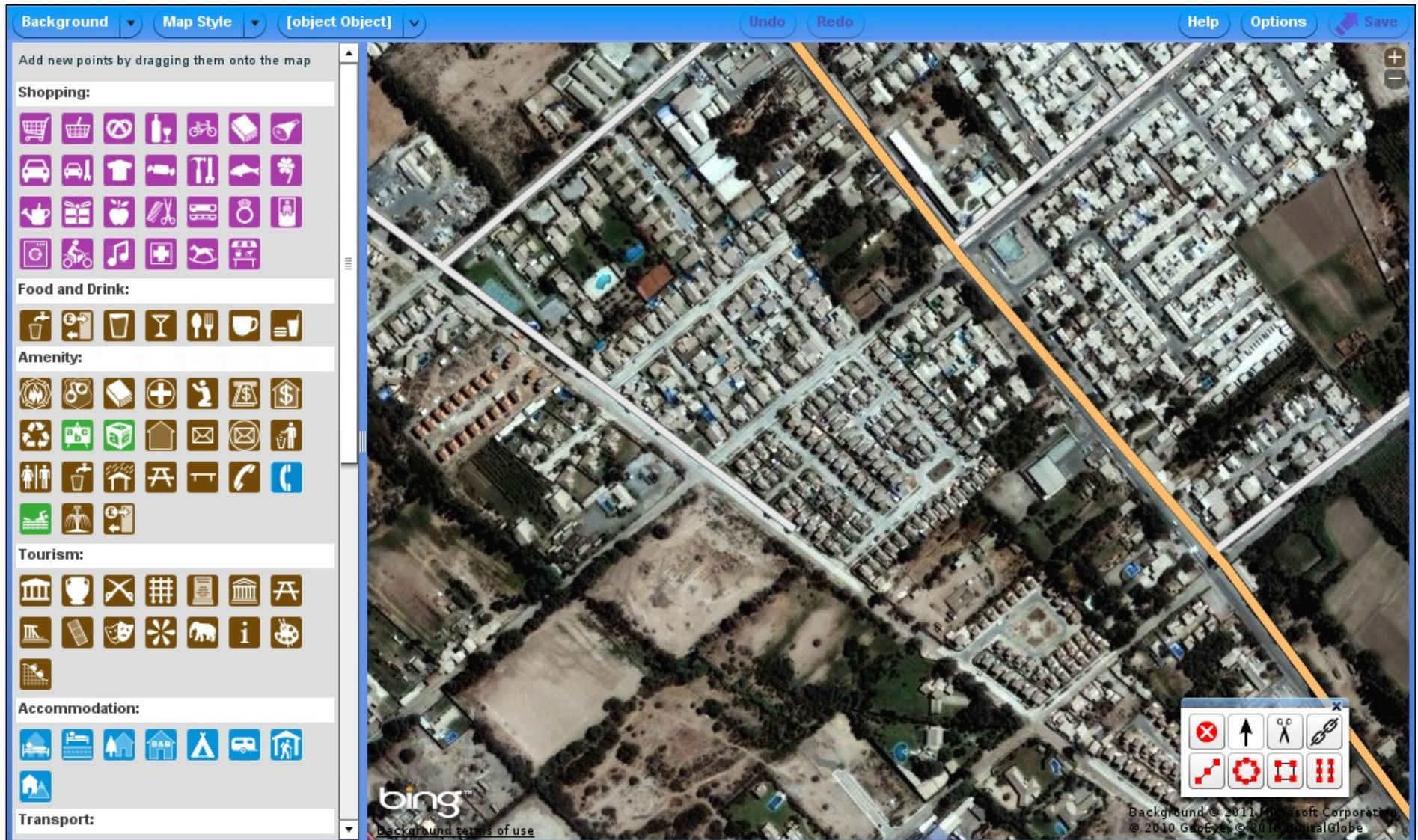
Tracking con GPS



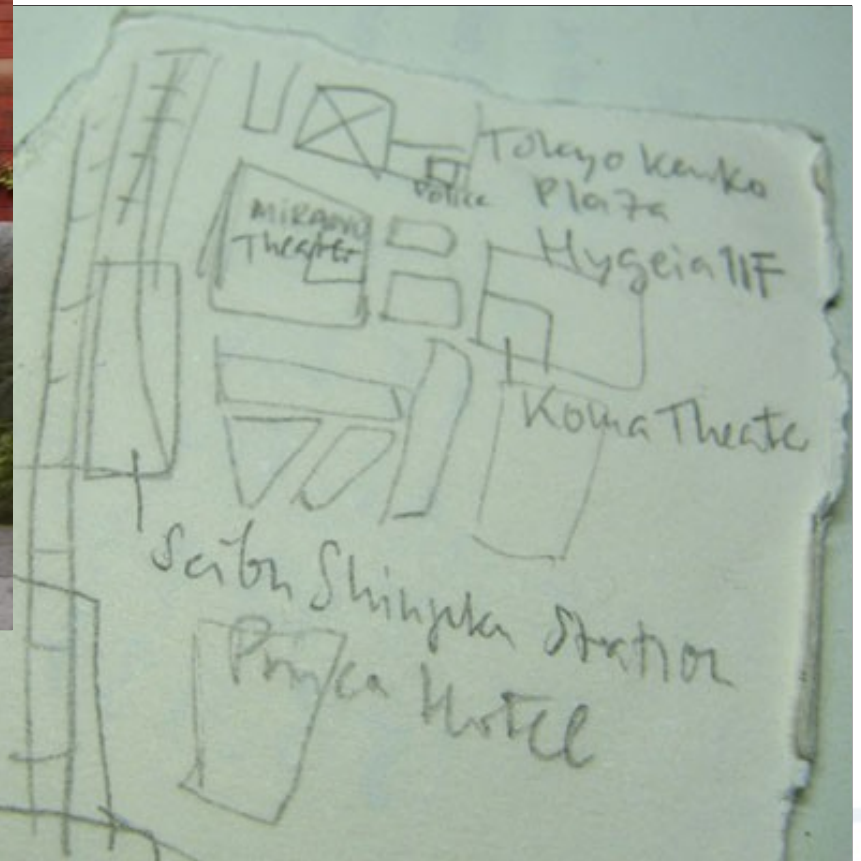
GPX

```
<trkseg>  
<trkpt lat="-33.033960" lon="-  
71.526187">  
<ele>0.000000</ele>  
<time>2009-11-21T09:53:24Z</time>  
</trkpt>  
</trkseg>
```

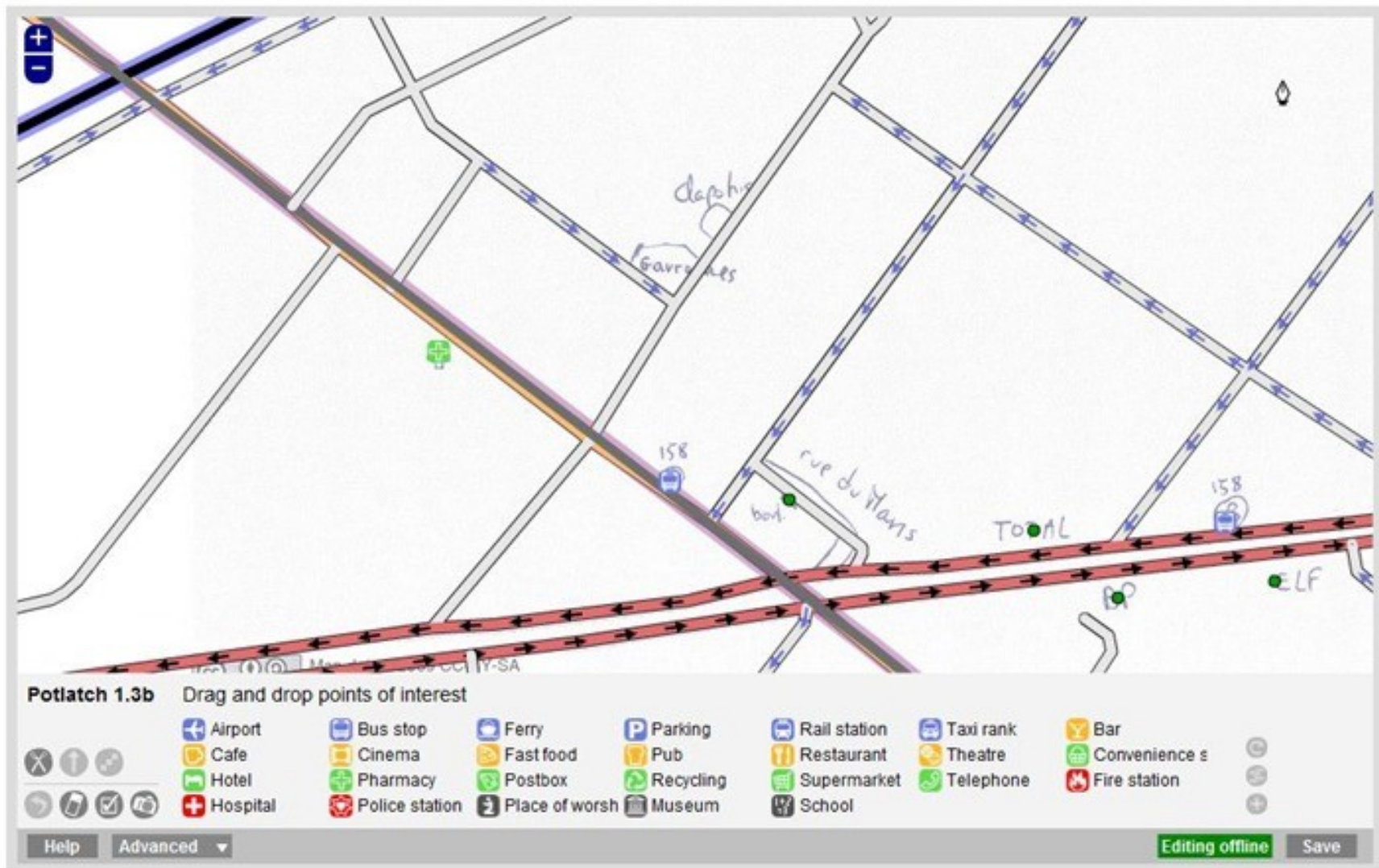
Imágenes Aéreas de Yahoo! y Bing



Fotografías y Mapas propios



Walking-Papers.org



Editores:

Potlatch (Online)(Flash/Web)

Mapzen POI Collector (Online)(iOS/Android)

JOSM (Offline)(Java)

Merkaartor (Offline)(Linux, Win, Mac)

ArcGIS 10 (Free Add-On)